

# DRONE HARMONY BASIC VS. PLUS

Differences in features and functionality between the two apps.



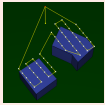
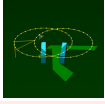
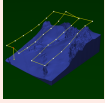
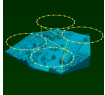
Drone Harmony Basic



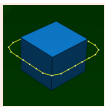
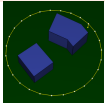
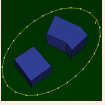
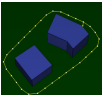
Drone Harmony Plus

## Flight Plans

### Mapping

Top-Down		X	X
Mapping Orbits			X
Terrain Top-Down			X
Terrain Orbits			X

### Perimeter

Perimeter		X	X
Circle		X	X
Ellipse		X	X
Convex Hull		X	X

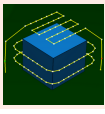
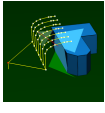


### Drone Harmony Basic

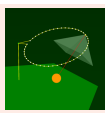
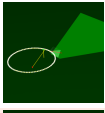
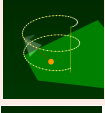
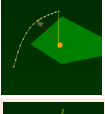
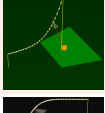
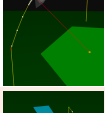
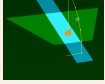


### Drone Harmony Plus

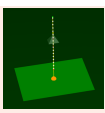
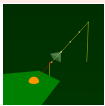
#### Inspection

Site		X	X
Facade Inspection			X


#### Shapes

Orbit		X	X
Panoramic Orbit		X	X
Helix		X	X
Parabolic Reveal		X	X
Parabolic Reverse Reveal		X	X
Horizontal Parabolic Reveal		X	X
Flatland (Droneception) Photos		X	X

#### Quick

Rocket		X	X
Zoom-Out		X	X

#### Tailored industrial solutions

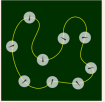
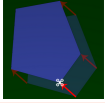
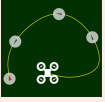

Cell Tower Inspection			X
-----------------------	---	--	---



## Manual

## Drone Harmony Basic

## Drone Harmony Plus

Manual WPs		X	X
Calibrate Position		X	X
Record Mission		X	X
Record POIs		X	X

## Import / Export Options

### Import

Geo-Shapes (*.kml/kmz) - Flat Areas & Lines	X	X
Geo-Shapes (*.kml/kmz) - Line as mission	X	X
Geo-Shapes (*.kml/kmz) - Surface with elevations		X
Terrain Elevations (*.asc) - ESRI Ascii Grid		X
Drone Harmony States (*.dhm)	X	X

### Export

Drone Harmony States (*.dhm)	X	X
Mission as waypoints (*.csv)	X	X
Flight Logs (*.zip)	X	X

**For more information about the supported drones** please have a look at the Pricing Plans or contact us:

**Mail:** [sales@droneharmony.com](mailto:sales@droneharmony.com)

**Website:** [droneharmony.com](http://droneharmony.com)

**Blog:** [blog.droneharmony.com](http://blog.droneharmony.com)